












Appendix 1 :
Land use designations

This map is an integral part of the Village of Senneville
Master Plan By-Law

Land uses

-  Agricultural (A)
-  Cemetery (CEM)
-  Conservation (CONS)
-  Industrial (I)
-  Public (P)
-  Recreational (REC)
-  Residential (R)
-  Rural residential (RR)
-  Limits of the agricultural zone covered by Act respecting the preservation of agricultural land and agricultural activities
-  Limit of lots
-  Limit of the Village Senneville

0 250 500 1,000
m

Modifications of the Master Plan

By-Law no	Coming in force
448-7	February 17, 2021

Up to date : 12 mars 2020

Source: Esri, Maxar, GeoEye, Earthstar Geographics, CNES/Airbus DS, USDA, USGS, AeroGRID, IGN, and the GIS User Community